






LEGEND

- | | | | |
|---|---|---|----------------------------------|
|  | R - 1, Single Family Residential District |  | C - 1, Commercial District |
|  | RM, Multiple Family Residential District |  | I - 1, Light Industrial District |
|  | MHP, Mobile Home Park District | | |

Zoning Map
 VILLAGE OF CARLETON
 Monroe County, Michigan

REFLECTS ZONING CHANGES THROUGH OCT. 24, 2005
 ZONING ORDINANCE BY
 MONROE COUNTY PLANNING DEPARTMENT AND COMMISSION